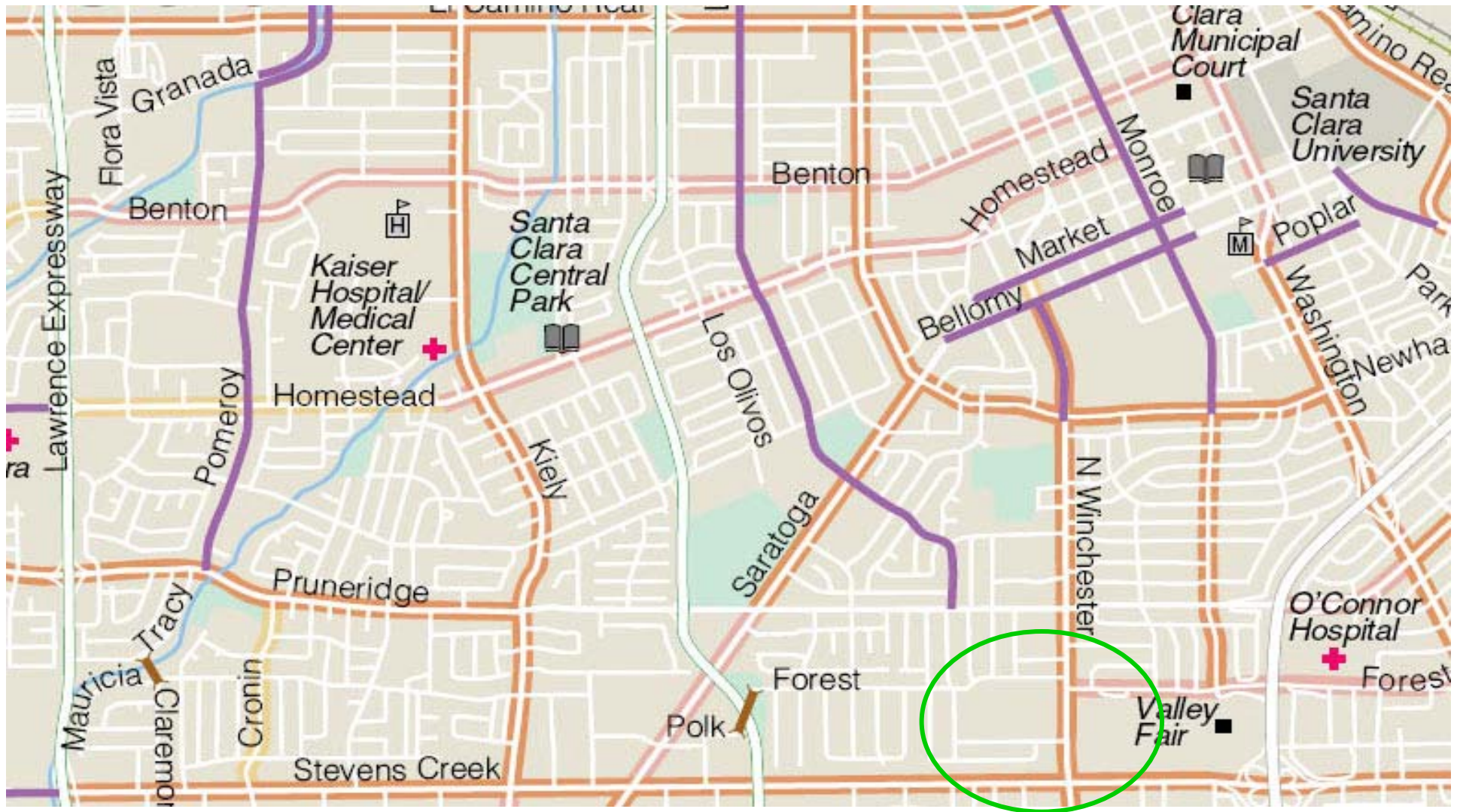


# BAC Presentation on BAREC Land Possibilities

By Kirk Vartan

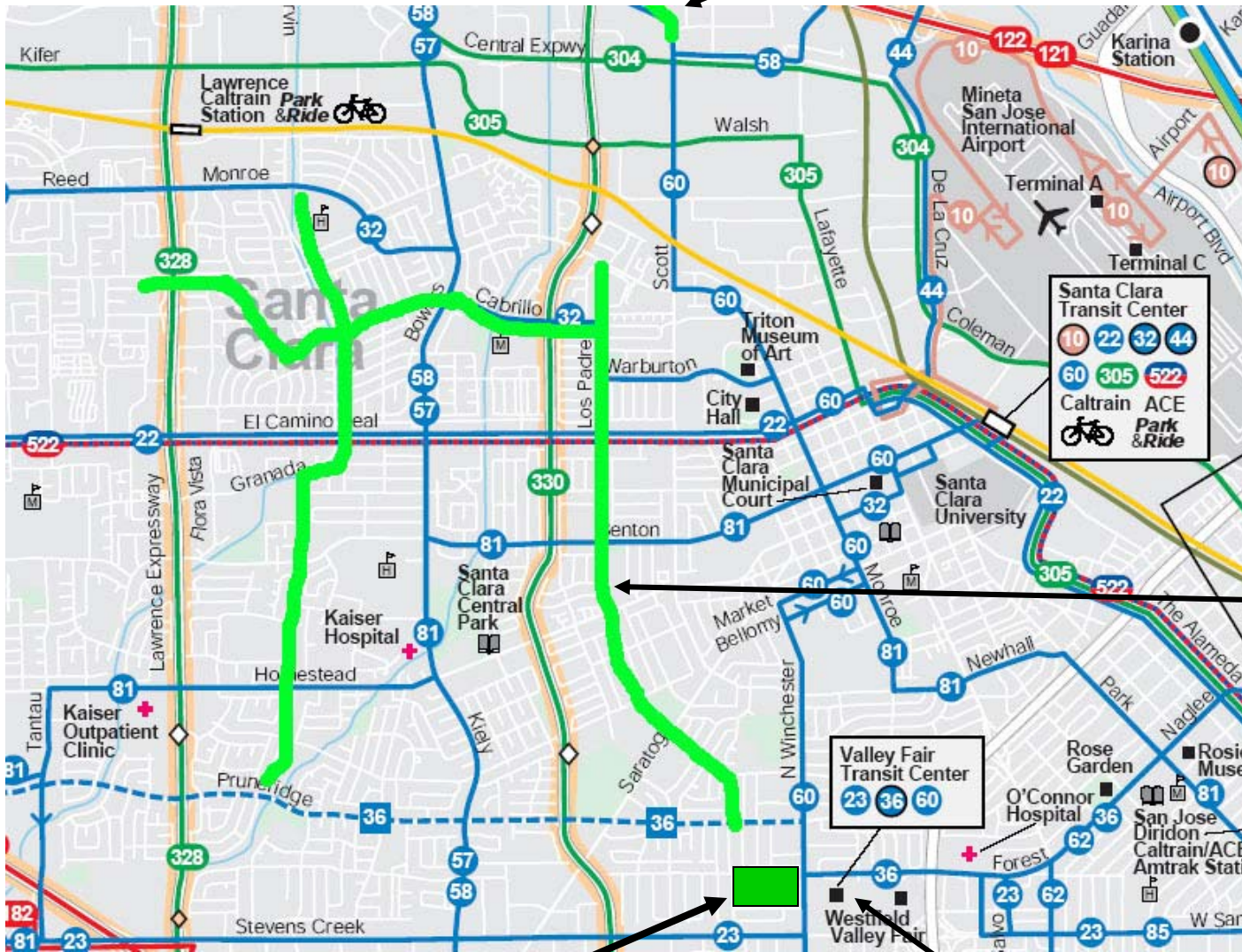
[kirk@SaveBAREC.org](mailto:kirk@SaveBAREC.org)

June 28, 2006



- Possible ingress/egress point for bikes to VTA
- Mass transit connections for bikers
- Potential connection to hi-tech in Santa Clara from other cities
- Possible destination for bikers, rest area, secure storage for malls trips

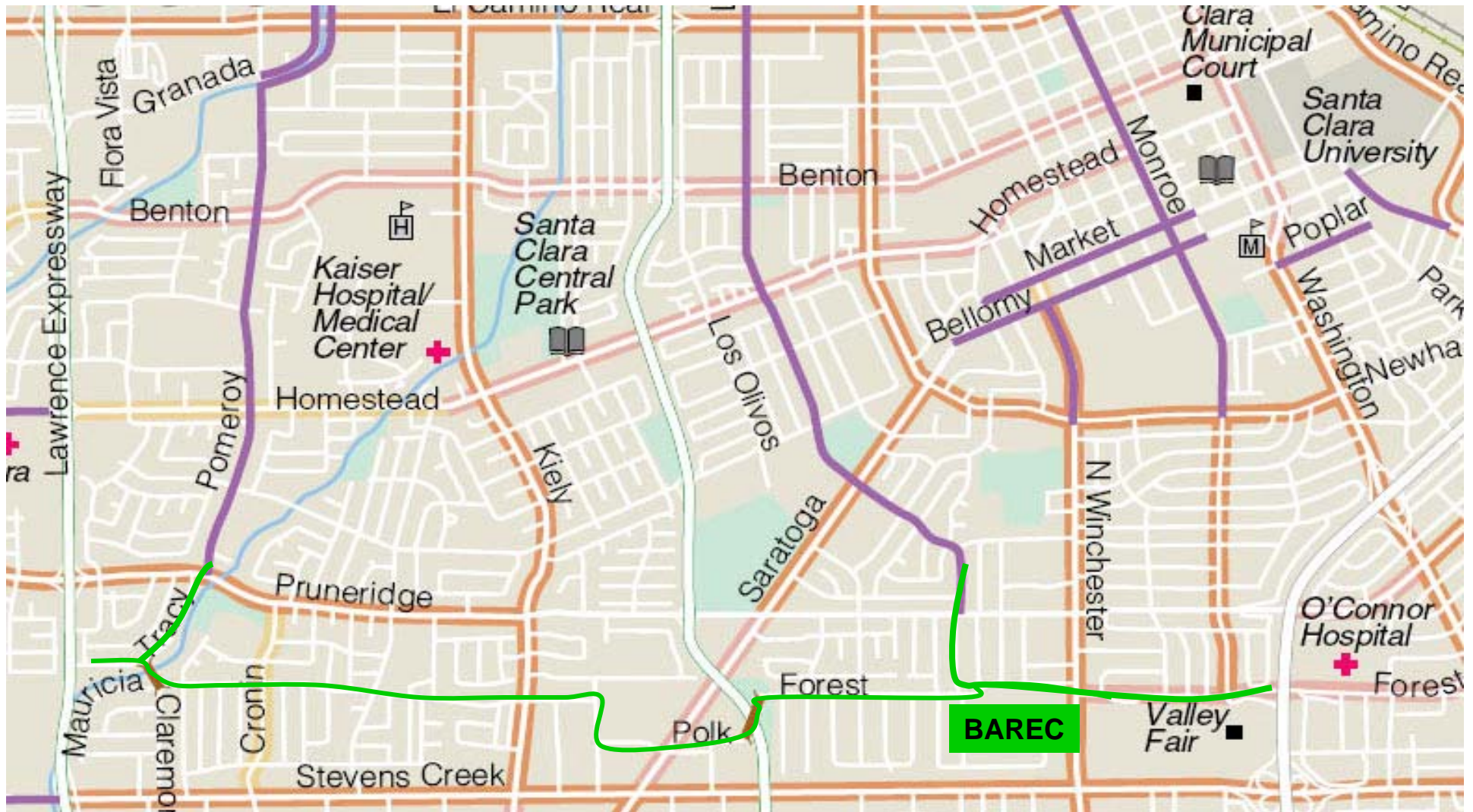
# San Tomas Aquinas Creek Trail



Los Padres

Public land (BAREC)

Valley Fair Transit Center  
23 36 60



- Options for connecting Lawrence to the Mall or I-880
- Linking directly to Los Padres
- Another reason to extend San Tomas Aquinas trail to Los Padres

# Opportunities for Public Land

- Bike destination/resting point
- Nourishment/refreshment for travelers
- Direct link to a VTA bus hub
- Extend bike trails access to a single bus ride; encourage more bike usage
- Utilize public space for secure storage of equipment (e.g., bikes)
- Encourage biking to work to hi-tech firms from distances farther than 6-8 miles (VTA can get you to a manageable distance)